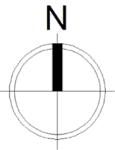


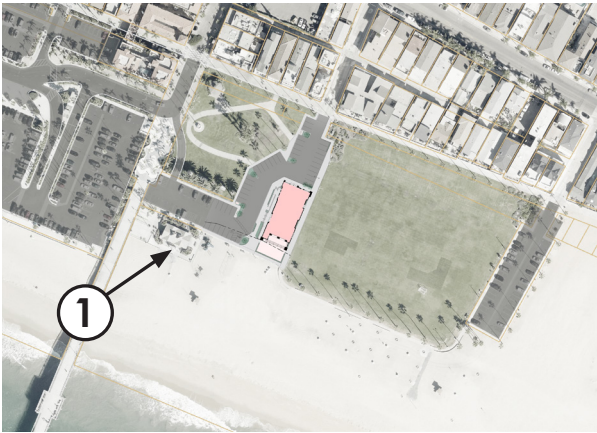
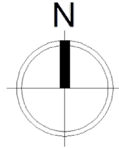
# SITE VISIBILITY SCHEMATIC MAP



| LEGEND |                           |
|--------|---------------------------|
| ← ⊗    | SITE PERSPECTIVE LOCATION |
| - - -  | FEMA BOUNDARY             |



# SITE VISIBILITY STUDIES



KEY MAP



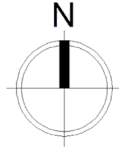
- VIEW 1 - PIER PERSPECTIVE - EXISTING



- VIEW 1 - PIER PERSPECTIVE - NEW



# SITE VISIBILITY STUDIES



KEY MAP



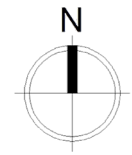
- VIEW 2 - BEACH PERSPECTIVE - EXISTING



- VIEW 2 - BEACH PERSPECTIVE - NEW



# SITE VISIBILITY STUDIES



KEY MAP



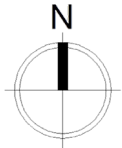
- VIEW 3 - B STREET LOT PERSPECTIVE - EXISTING




- VIEW 3 - B STREET LOT PERSPECTIVE - NEW



# SITE VISIBILITY STUDIES



KEY MAP



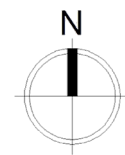
- VIEW 4 - BIKE LANE PERSPECTIVE - EXISTING



- VIEW 4 - BIKE LANE PERSPECTIVE - NEW



# SITE VISIBILITY STUDIES



KEY MAP



- VIEW 5 - MAIN LOT PERSPECTIVE - EXISTING



- VIEW 5 - MAIN LOT PERSPECTIVE - NEW